



Melbourn











Welcome to our village

Melbourn lies in the south west of Cambridgeshire. It has a long history of occupation with archaeological finds dating to Iron Age, Saxon and Roman times. Several ancient trackways cross the parish, and fresh water springs flow into a rare and beautiful chalk stream, the River Mel. The village sign (designed by Mike Keith) depicts John Bunyan, the author of Pilgrim's Progress, who once preached at the village cross.

Our village today is an active, vibrant community. It has excellent travel connections to London and Cambridge and a wealth of facilities and services all set in beautiful rural surroundings.

Enjoy exploring Melbourn and discovering all it has to offer!

Key to the map

- | | |
|---|--|
|  Pharmacy |  Place of Worship |
|  Cafe/restaurant |  Footpath |
|  Defibrillator |  Play park |
|  Library |  Car park |
|  Sports field |  Nature reserve |



Melbourn

Welcome to our village



Meldreth Station

To Melwood
Local Nature
Reserve

River Mel

Allotments

Community
Orchard

Sports Pavilion

Village College
& Sports Centre

Melbourn
Science Park

The
"Wonderpass"

To London

Station Road

High Street

You are here

Hotel

Melbourn Hub

The Moor

Stockbridge Meadows
Nature Reserve

Dolphin Lane

Mortlock Street

Primary
School

Cemetery

Medcalfe Way

Fordham Way

Melbourn Bury

Greenbanks

Water Lane

Doctors'
surgery

New Road

Clover Way

Royston Road

Back Lane

Industrial area

Victoria Way

New Road
Cemetery

London Way

Saxon Way

Saxon Burial

BMX track

Grinnel Hill

- | | |
|-----------------|------------------|
| Pharmacy | Place of Worship |
| Cafe/restaurant | Footpath |
| Defibrillator | Play park |
| Library | Car park |
| Sports field | Nature reserve |