








Road Inspections - 2023

Road Name	Notes	Action
Armingford Crescent	Good general condition	
Armingford Crescent	Tree planting at end of crescent lacking due to shrub growth	Work with contractor to rectify
Ash Grove		
Back Lane	Overgrown vegetation along the length of road	Report
Barham Court		
Beechwood Ave	No69 - neglected and overhanging vegetation	Contact resident
		
Beeton Close		
Bramley Ave	Road sign at Orchard Rd junction broken.	Report
		
Bramley Ave	Deep pot hole at junction with Hinkins Close	Report



Road Inspections - 2023

		
Brooksbank	Private road	
Bury Lane	No issues	
Cambridge Rd (Portway to The Moor)	Small deep pot hole opposite Drury Lane	Report
		
	Trees overhanging from Science Park.	Contact Bruntwood.
		
	Boundary hedge growing into road. Aysgarth.	Contact resident.

Road Inspections - 2023

		
Carlton Rise	As you enter from New Rd - worn road surface between repairs	Report
		
Cawdon Row	Private road	
Cedar Close		
Chalkhill Barrow		
Chapel Lane	Good condition overall and maintained by residents - private pathway to high street...is this owned by resident?	
Chapmans Close		
Church Walk	No issues	
Clear Crescent	No issues	
Clover Way	Private road	
Cooks Garden	No issues	
Cross Lane		

Road Inspections - 2023

Daffodil Close	Private road	
Daisy Way	Private road	
Dickasons	No issues	
Dolphin Lane		
Drury Lane		
Elm Way		
Fordham Way	No issues	
Garden End	Private road	
Greenbanks		
Greengage Rise		
Haggers Close	Rear entrance to cemetery - faded markings and car parked in front of gate	Report
		
Hale Close	Footpaths are in a terrible state - worst in the village	Report
		
High Street (The Cross to Dolphin lane)	No issues	
High Street (Dolphin Lane to Royston Rd)	The Bury - overhanging vegetation	Contact resident
High Street (The cross to The Moor)	Overgrown vegetation on corner of The Moor	Contact resident


Road Inspections - 2023

			
	2 damaged water markers		Contact waterboard
			
	Lordship Farm - overgrown boundary		Contact resident
			
	No16 - bush overgrown on pavement		Contact resident



Road Inspections - 2023

		
	The cross - faded lane and turn right markings	Report
	No34 - canopy needs raising	Contact resident
		
	Corner of Norgetts Lane - canopy needs raising	Contact resident
		
	School sign faded	Report
Hinkins Close	Road sign broken - needs replacing	Report

Road Inspections - 2023

		
Hyacinth Drive	Private road	
John Impey Way	No issues	
Lantern View	Private road	
Lavender Lane	Private road	
Little Lane	No entry road paint could do with refresh	Report
Little Lane	Significant overhang of vegetation outside No12 (bush owned by Mortlock No16)	Contact resident
Little Lane	Significant overhang of vegetation of Old Hall (opposit No9)	Contact resident
Little Lane	Keep clear paint needs refreshing	Report
London Way		
Lordship Lane	No issues	
Maple Way		
Meadow Way	Private road	
Medcalfe Way	No8 - hedge overgrown	Monitor
	No22 - pavement breaking up	Report
	Junction with Haggars Cl - faded markings	Report
	Junction with Orchard Way - faded markings	Report
	No55-60 - pavement trip hazard	Report
	Junction with Ogden Cls - road markings absent	Report
	No102 - pavement filled with gravel	Monitor / report
Meeting Lane	No issues - surface in good condition, no overhanging vegetation	
Moat Lane	Private road	
Mortlock Close		
Mortlock Street	Railings damaged	Report



Road Inspections - 2023

		
New Road	Opp Victoria Way Large pothole	Report
		
	All length - road markings worn	Report
	Pavement outside No41 - raised ironcover and potholes	Report



Road Inspections - 2023

			
<p>Pavement outside No39 - surface worn</p>		<p>Report</p>	
			
<p>Clear Crescent junction - worn road markings</p>		<p>Report</p>	
<p>New Rd / Victoria Way junction - faded road markings</p>		<p>Report</p>	
			



Road Inspections - 2023

	Speedhump nr Garden End - large pothole and worn road markings, invisible to road users	Report
		
Norgetts Lane		
Ogden Close		
Old Foundry Close	Private road	
Orchard Gate	Degradation to footpath outside No1	Watch / report
	Road edges degradation - all	Watch / report
	Large bush covering 3/4 footpath outside No3	Contact residents
	Degradation of path outside No5,6,7	Watch / report
	Cars parked on pavement - access issues	Contact residents
Orchard Rd (New Rd to Russet Way)	Junction to Drury Lane - no road marking	Report
		
	Speed humps - faded markings	Report
	Access way to Ogden Close - poor surface, trip hazard	Report



Road Inspections - 2023

			
	Orchard Way junct - no road markings		Report
			
	No9 - uneven pavement		Report
	Junction with Norgetts Lane - no road markings		Report
	Junction with Beeton CIs - faded markings		Report
	Outside primary school - faded keep clear sign		Report
	Junction with New Road - markings faded for table, bollard missing		Report
	Junction with Metcalfe Way - faded markings		Report
Orchard Rd (New Rd to Water Lane)			
Orchard Way			
Palmers Way	No issues		
Piggott Close	Private road		
Poppy Crescent	Private road		
Portway	Generally poor road condition.		Report



Road Inspections - 2023

		
Prime Close	Private road	
Pryors Orchard	Private road	
Rose Lane	Overgrown vegetation on side of Rd outside No2 Cross Lane	Contact resident
		
Rosemary Place	Private road	
Royston Rd	No issues	
Rupert Neve Close	Private road	
Russet Way	Junction to 2-28a - no road marking	Report
	No6 - uneven pavement, trip hazard	Report
	No22 - uneven pavement, trip hazard	Report
Saxon Way	Private road	
Spencer Drive		
Star Mews	Private road	
Station Rd	No issues	
Stockbridge Meadows	Private road	
Thatcher Stanfords Close	Hedge needs cutting back	Contractor - actioned



Road Inspections - 2023

			
		Tree on allotment - blocking light, needs trimming	Report to contractor
			
The Lawns			
The Lawns Close			
The Moor	No42 - hedge obstructing path		Contact resident



Road Inspections - 2023

			
	No46 - cut back boundary hedge		Contractor
			
The Moor	Trim overhanging trees on Old Rec		Contractor

Road Inspections - 2023

			
	<p>Outside college - road markings need repainting</p>		<p>Report</p>
			
<p>Trayles</p>	<p>Private road</p>		
<p>Trigg Way</p>	<p>No issues</p>		
<p>Vicarage Close</p>	<p>No issues</p>		
<p>Victoria Way</p>	<p>Junction with New Road - road markings worn</p>		<p>Report</p>
	<p>Communal land near No6 Dead shrubs</p>		<p>Suggest removal and replacement</p>

Road Inspections - 2023

			
Water Lane			
Whiting Way	Private road		
Worcester Way	Road in generally good condition		
	Boundary hedge to amenity space - watch trimming	Report to contractor	
			
	Footpath leading to No16 overgrown	Check with contractor if this is on contract.	

Road Inspections - 2023

