

**PUBLIC PATH DIVERSION ORDER
TOWN AND COUNTRY PLANNING ACT 1990 SECTION 257**

**The South Cambridgeshire District Council (Public Footpaths No. 6 & 8 Melbourn)
Public Path Stopping Up and Diversion Order 2021**

This Order is made by South Cambridgeshire District Council ("the authority") under section 257 of the Town and Country Planning Act 1990 ("the 1990 Act") because it is satisfied that it is necessary to stop up and divert the footpaths to which this Order relates in order to enable development to be carried out in accordance with planning permission granted under Part III of the Town and Country Planning Act 1990, namely *planning consent reference 20/01931/FUL for the Installation of artificial grass pitch with associated features including fencing, entrance gates, high pitch barriers, hard-standing areas with associated porous asphalt surfacing for portable goals storage, pedestrian circulation and access as well as vehicular maintenance and emergency access, maintenance equipment storage container and floodlights.*

BY THIS ORDER: -

1. The public footpath over the land shown by a bold continuous line on the attached map and described in Part 1 of the Schedule to this order ('the Schedule') shall be stopped up as provided below.
2. There shall be created to the reasonable satisfaction of South Cambridgeshire District Council an alternative highway for use as a replacement for the said footpaths as provided in Part 2 of the Schedule and shown by bold black dashes on the attached map.
3. The diversion and stopping up of the footpaths shall have effect on the date on which South Cambridgeshire District Council certify that the terms of Article 3 above have been complied with.

The COMMON SEAL of the said
SOUTH CAMBRIDGESHIRE DISTRICT COUNCIL
was hereunto affixed this
day of in the presence of :-



M00716
15/7/2021

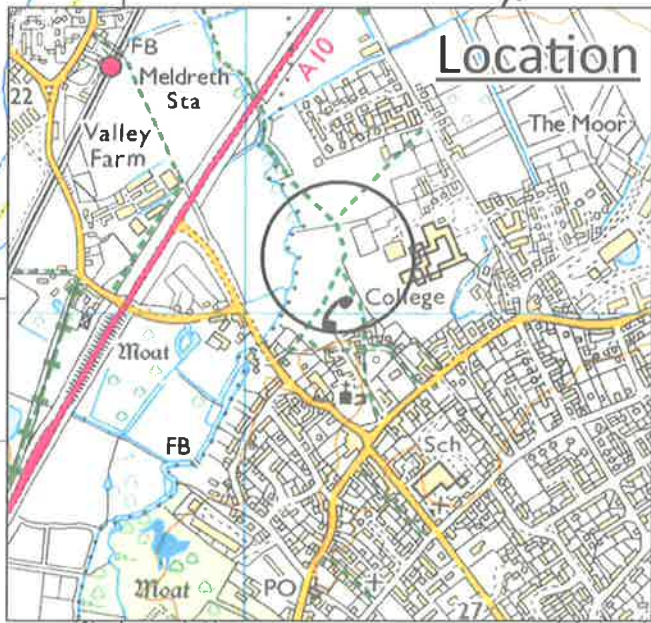
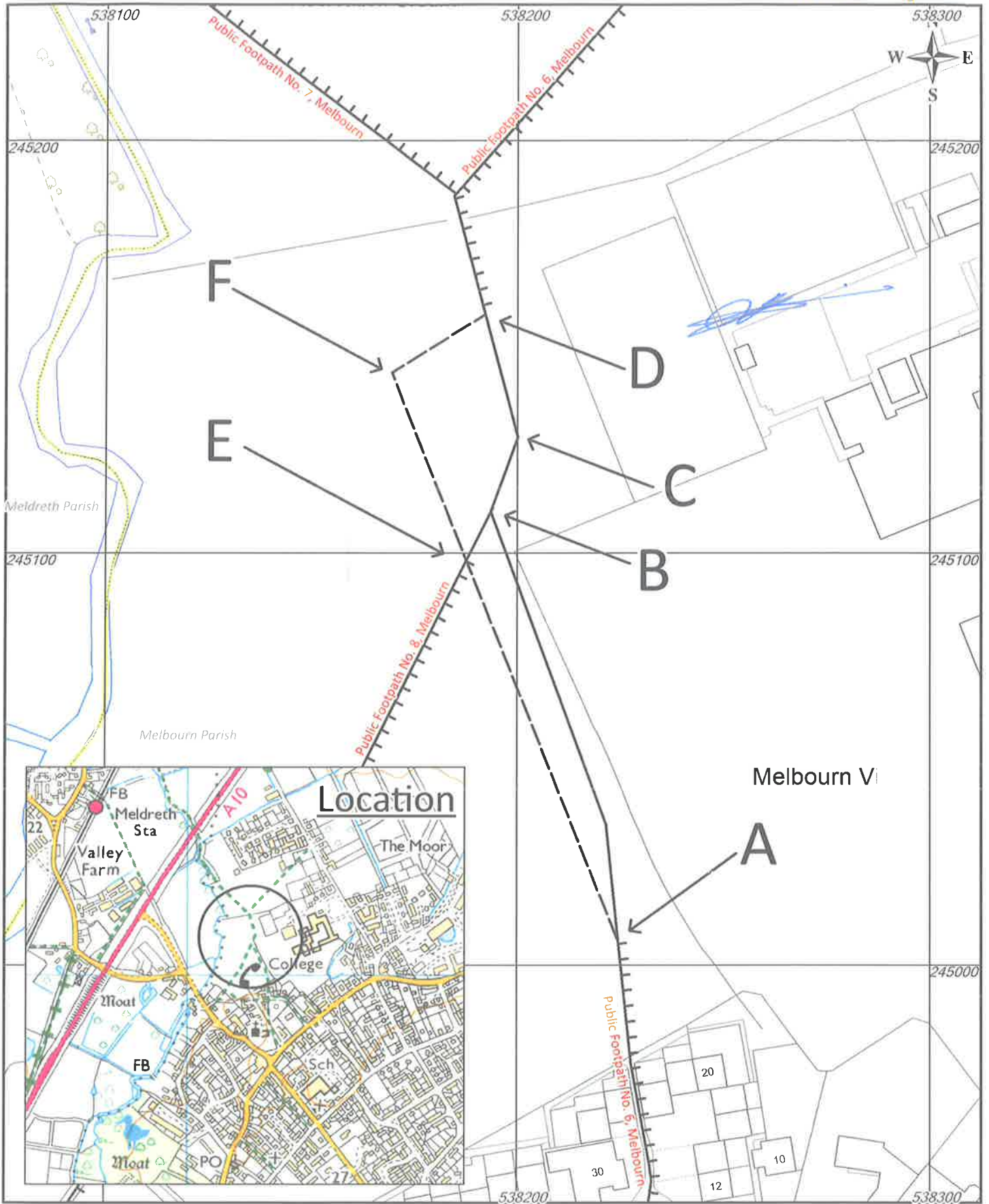
SCHEDULE

PART 1
DESCRIPTION OF SITE OF EXISTING PATH OR WAY

Position of path as indicated on map	Description of path or way	Length
A-B-C-D	The full width of that part of Public Footpath No. 6, Melbourn commencing from a point in a field at Ordnance Survey Grid Reference (OSGR) TL 3822 4501 (Point A) and proceeding in a northerly, then north north westerly direction, for 109 metres to a junction with Public Footpath No. 8 at OSGR TL 3819 4511 (Point B), continuing in a north-easterly direction for 19 metres to a point at OSGR TL 3820 4513 (Point C). The path continues in a north-north-westerly direction for 31 metres to a point at OSGR TL 3819 4516 (Point D).	Approximately 159m
E-B	The full width of that part of Public Footpath No. 8, Melbourn commencing from a point in a field at OSGR TL 3819 4510 (Point E) and proceeding in the north-easterly direction for 13 metres to meet Public Footpath No. 6 at OSGR TL 3819 4511 (Point B).	Approximately 13m

PART 2
DESCRIPTION OF SITE OF ALTERNATIVE HIGHWAY





Position of path as indicated on map	Description of path or way	Length	Width
A-E-F-D	A public footpath commencing from a point in a field at OSGR TL 3822 4501 (Point A) and proceeding in a north-westerly direction for 99 metres to a junction with Public Footpath No. 8 at OSGR TL 3819 4510 (Point E) and continuing in the same direction for 49 metres to a point at OSGR TL 3817 4514 (Point F), continuing in a north-easterly direction for 27 metres to a point at OSGR TL 3819 4516 (Point D).	175m	2m



Scale: 1:1250
Date: 28/06/2021
By: fn303

This map forms part of the The South Cambridgeshire District Council (Public Footpaths No. 6 & 8 Melbourn) Public Path Stopping Up & Diversion Order 2021

Key - Drawn from the Definitive Map

- Public Footpath to be Stopped Up (A-B-C-D & E-B) 
- Public Footpath to be Created (A-E-F-D) 
- Unaffected Public Footpath 
- Parish boundary 

Dated

Town and Country Planning Act 1990

The South Cambridgeshire District Council

(Public Footpaths No. 6 & 8 Melbourn)

Public Path Stopping Up and Diversion Order 2021